

Official Community Plan

Bylaw No. 809, 2019

Schedule B, Map 1 Land Use Designations

Legend


- Low Density Residential
- Medium Density Residential
- Mobile Home Park
- General Commercial/Mixed Use
- Highway Commercial
- Heavy Industrial
- Light Industrial
- Public and Institutional
- Parks and Open Space
- Village Reserve
- Waterfront Area
- Gravel Deposit
- Village Boundary
- Cadastre

*This Map Forms Part of
SCHEDULE "B" of the
Village of Fraser Lake
Official Community Plan
Bylaw No. 809, 2019*

Mayor

Clerk

VILLAGE OF FRASER LAKE



Official Community Plan

Bylaw No. 809, 2019

Schedule B, Map 2

Development Permit Areas Map

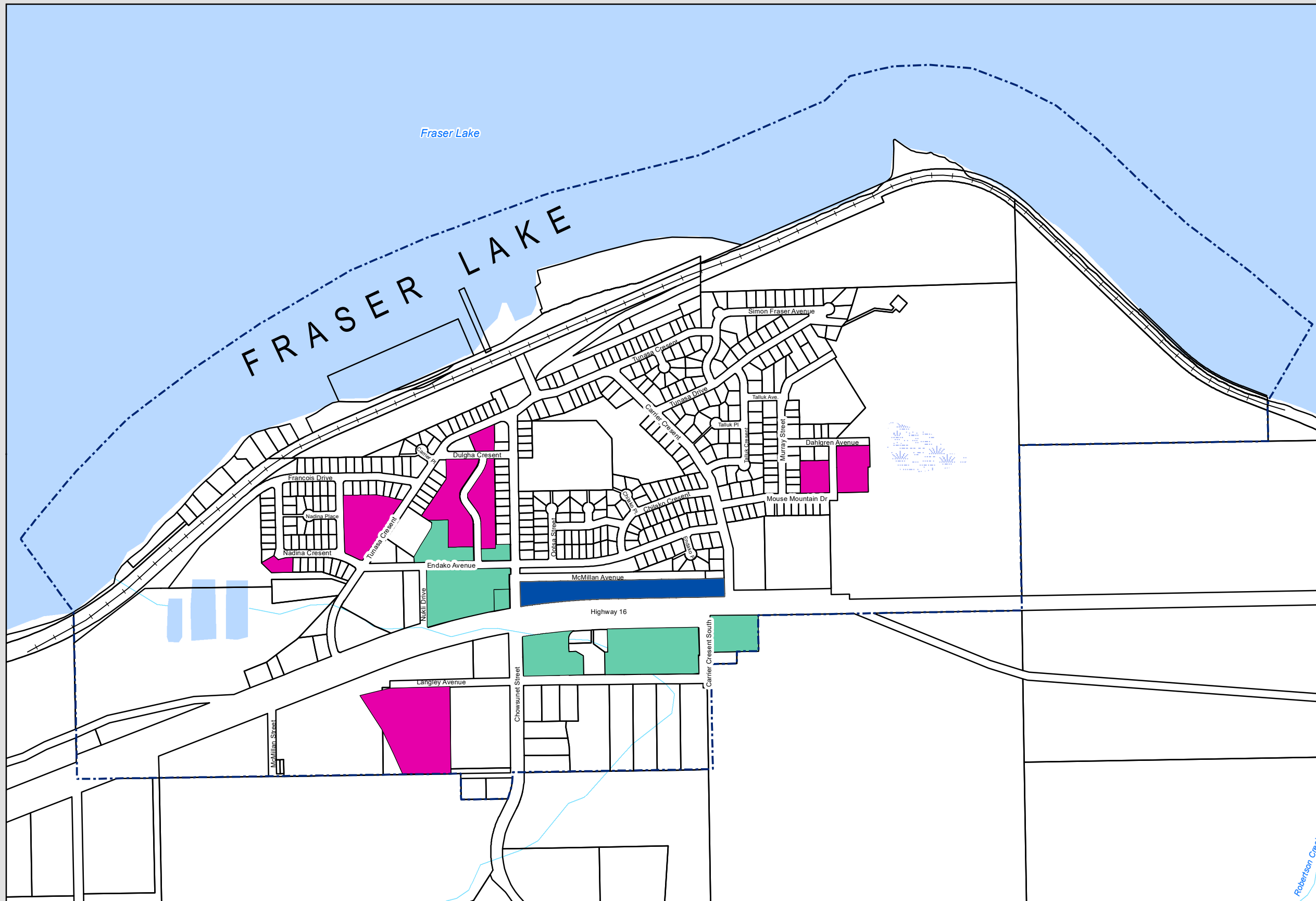
Legend

- McMillan Avenue DPA
- Highway Corridor DPA
- Multi-Family DPA
- Village Boundary
- Cadastre

This Map Forms Part of
SCHEDULE "B" of the
Village of Fraser Lake
Official Community Plan
Bylaw No. 809, 2019

Mayor

Clerk



VILLAGE OF FRASER LAKE



1:10,000
0 125 250 500 Meters

Official Community Plan

Bylaw No. 809, 2019

Schedule B, Map 3 Major Road Network

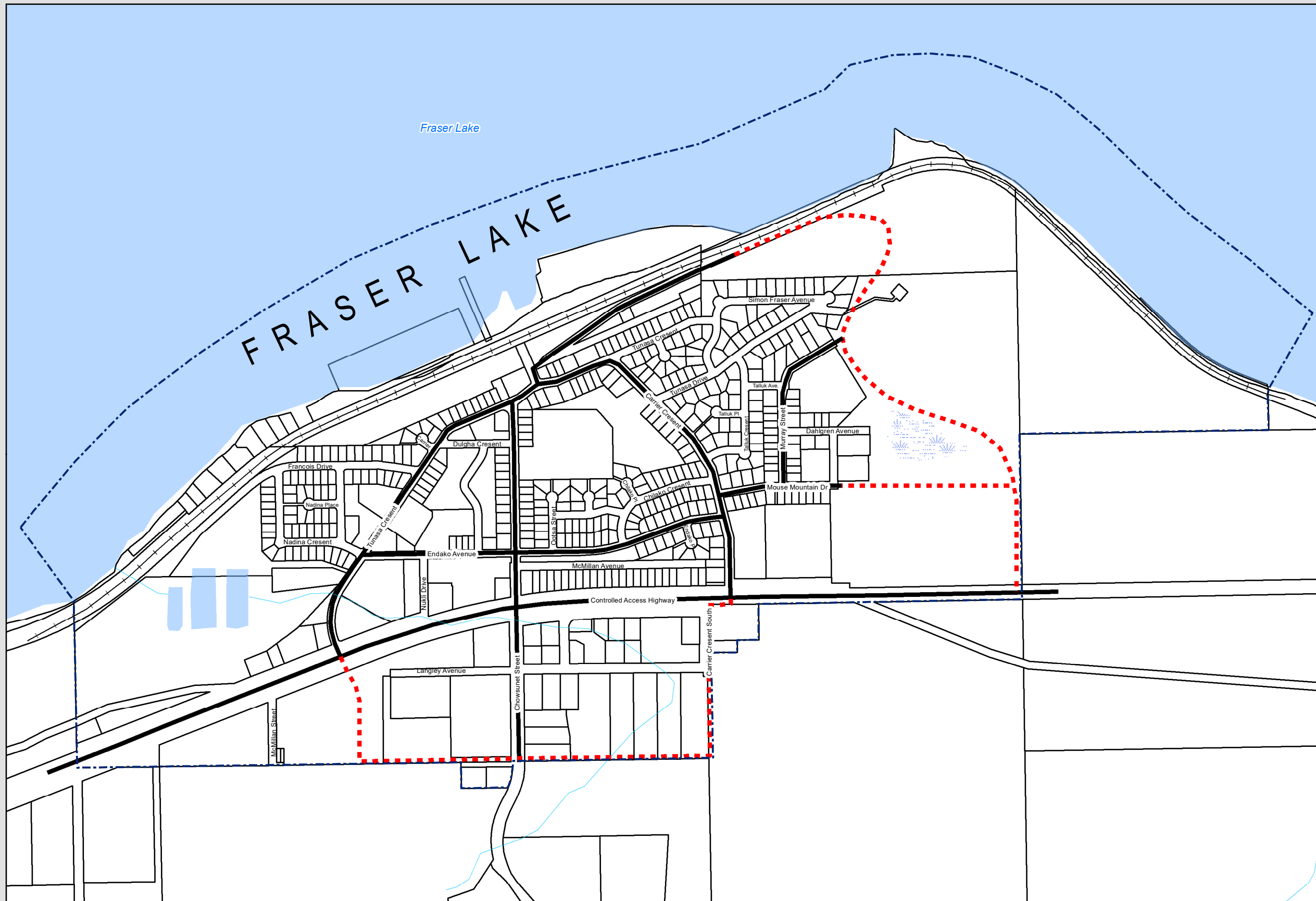
Legend

- Existing Major
- Proposed Major
- Village Boundary
- Cadastre

*This Map Forms Part of
SCHEDULE "B" of the
Village of Fraser Lake
Official Community Plan
Bylaw No 809, 2019*

Mayor

Clerk



VILLAGE OF FRASER LAKE



1:10,000





0 125 250 500
Meters

Official Community Plan

Bylaw No. 809, 2019

Schedule B, Map 4 Water Service Map

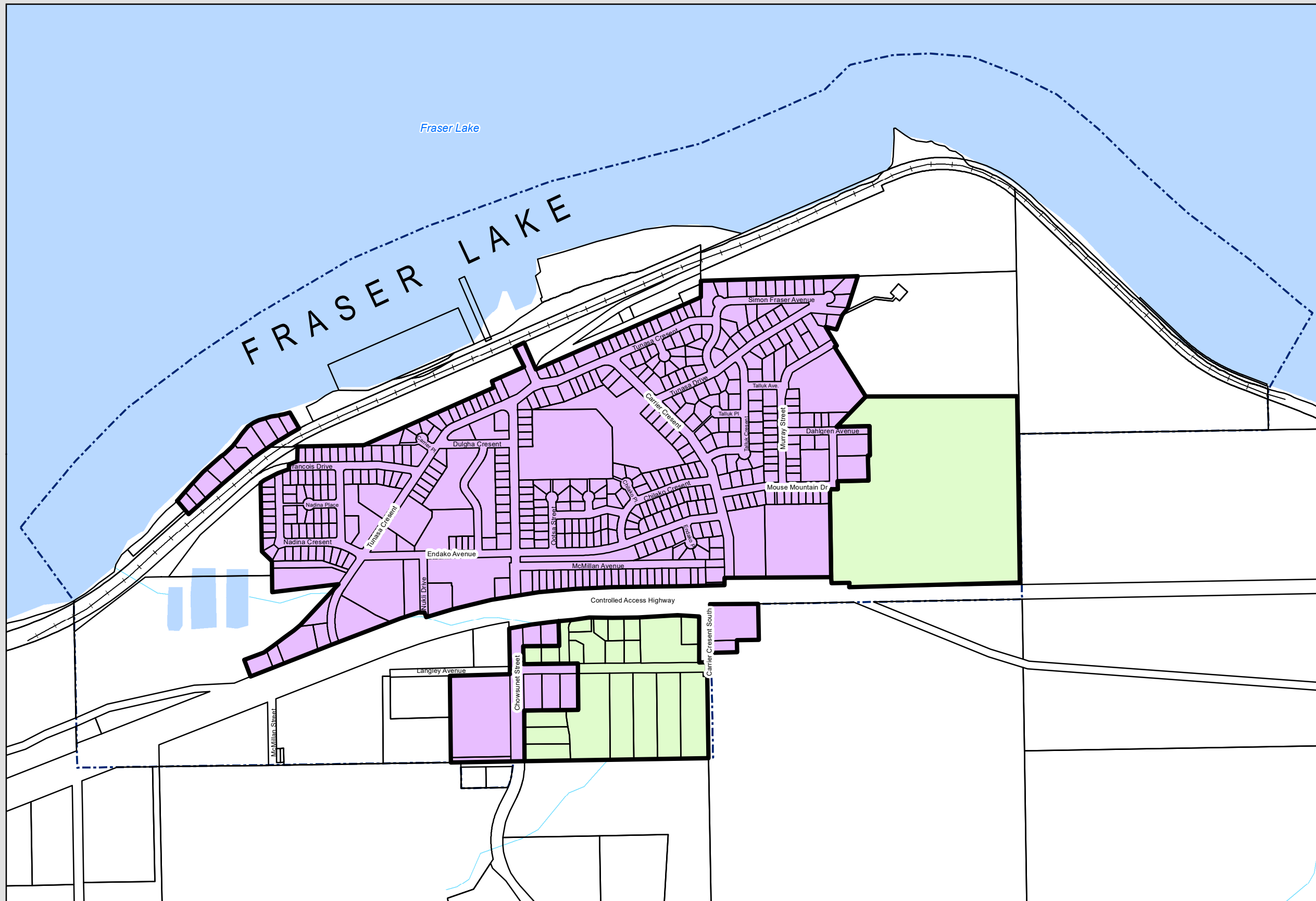
Legend

-  Currently Served Area
-  Future Serviceable Areas
-  Village Boundary
-  Cadastre

*This Map Forms Part of
SCHEDULE B of the
Village of Fraser Lake
Official Community Plan
Bylaw No. 809, 2019*

Mayor

Clerk



VILLAGE OF FRASER LAKE



1:10,000








0 125 250 500 Meters

Official Community Plan

Bylaw No. 809, 2019

Schedule B, Map 5 Sewer Service Map

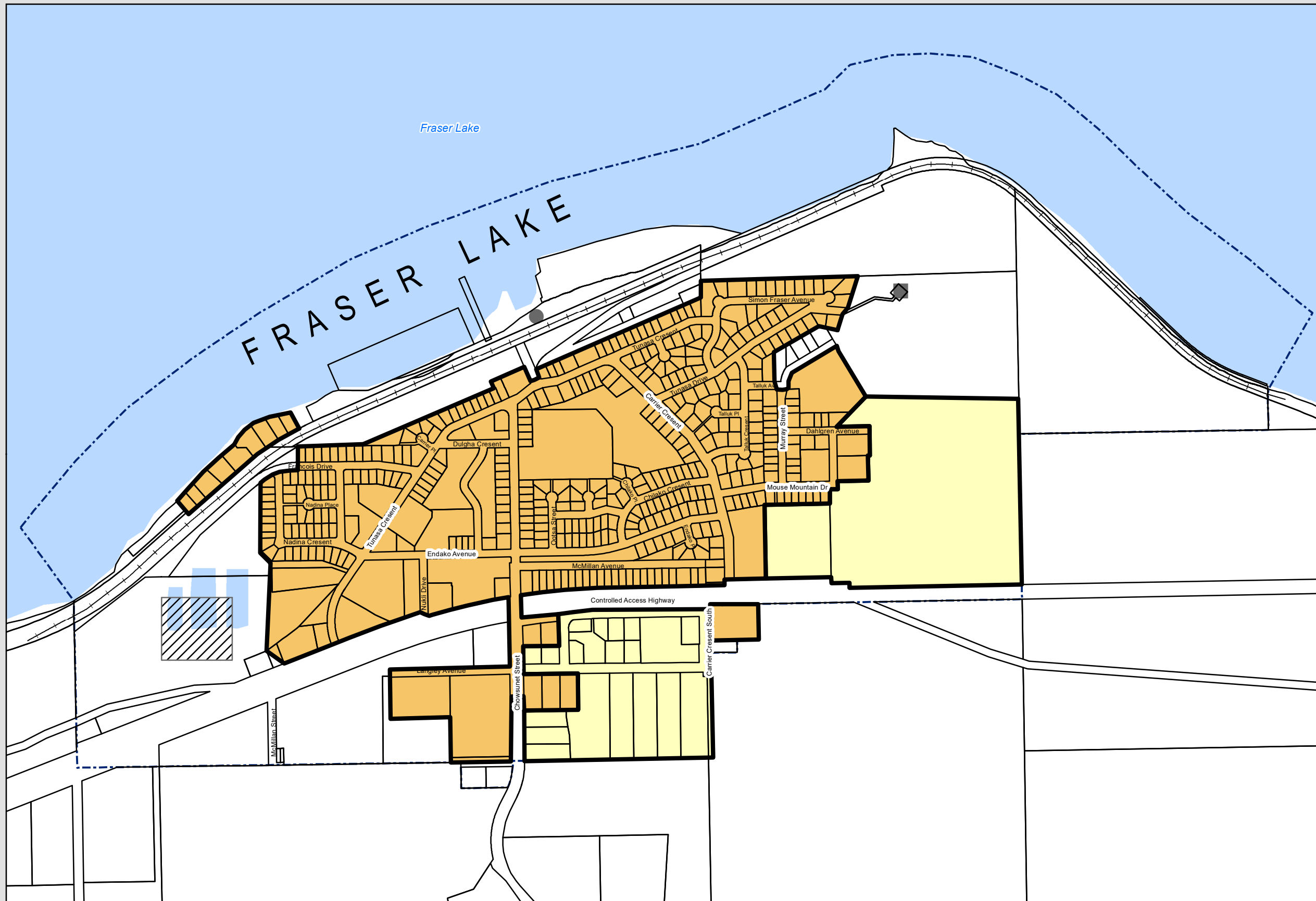
Legend

-  Currently Serviced Area
-  Future Serviceable Area
-  Water Pump Station
-  Water Tower
-  Sewage Lagoon
-  Village Boundary
-  Cadastre

*This Map Forms Part of
SCHEDULE B of the
Village of Fraser Lake
Official Community Plan
Bylaw No. 809, 2019*

Mayor

Clerk



VILLAGE OF FRASER LAKE



1:10,000

0 125 250 500 Meters